

75°50'0"E 75°55'0"E 76°0'0"E 76°5'0"E 76°10'0"E 76°15'0"E 76°20'0"E 76°25'0"E 76°30'0"E

HASSAN TALUK



13°10'0"N

13°10'0"N

13°5'0"N

13°5'0"N

13°0'0"N

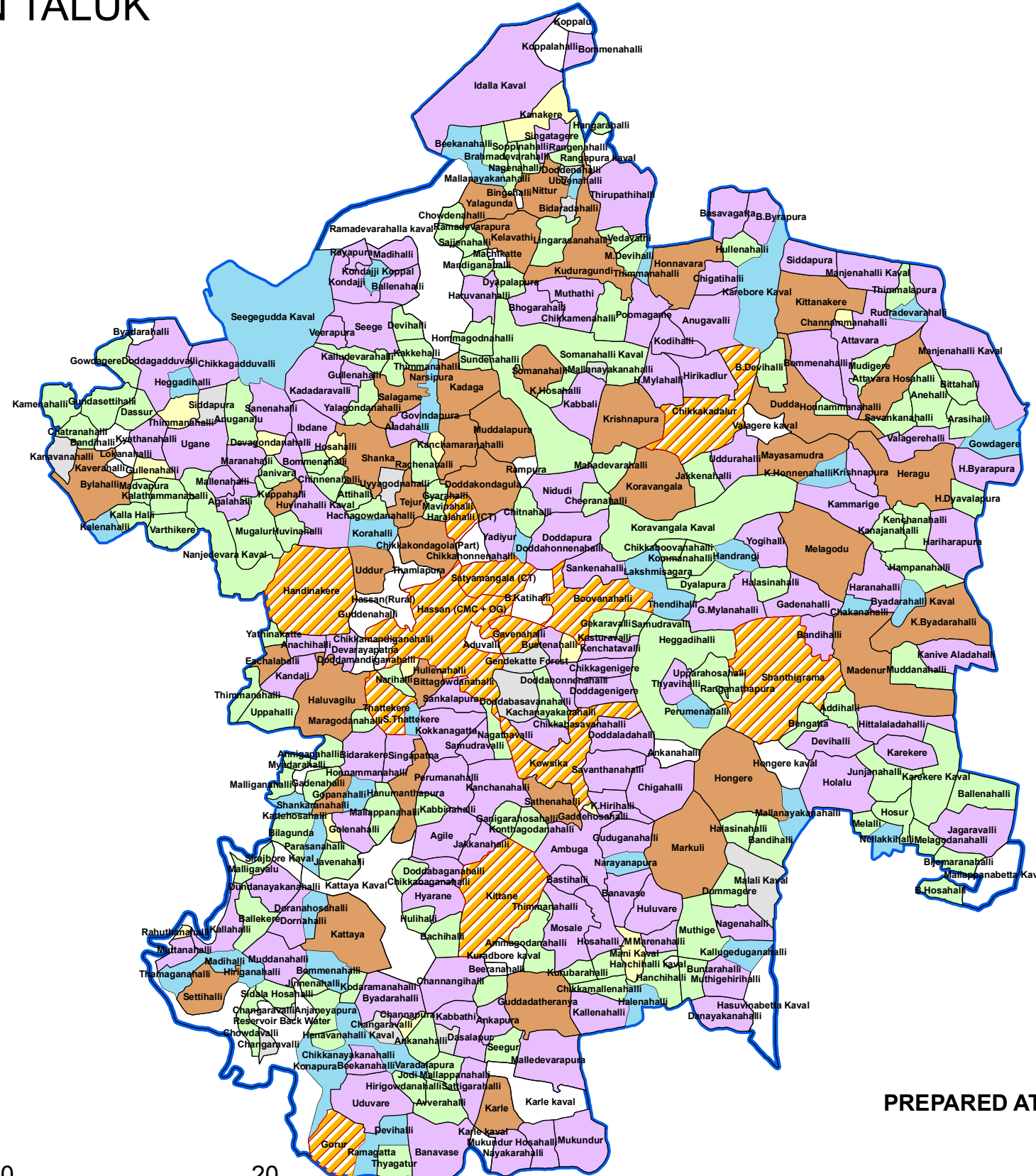
13°0'0"N

12°55'0"N

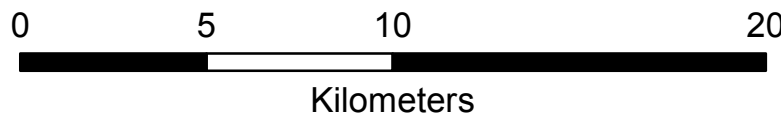
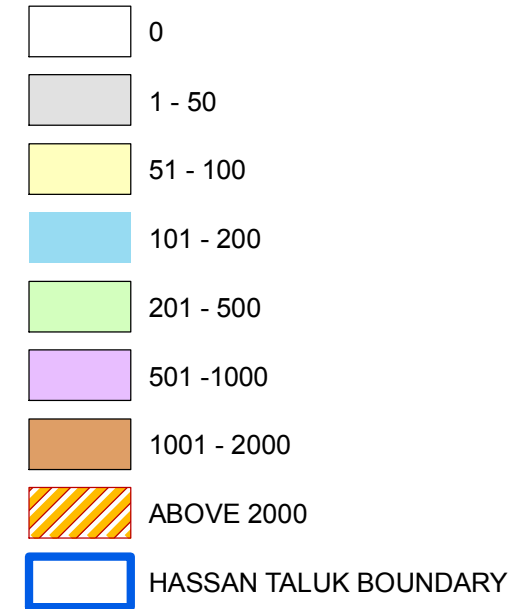
12°55'0"N

12°50'0"N

12°50'0"N



**HASSAN TALUK
POPULATION AS PER 2011 CENSUS**



PREPARED AT : NRDMS CENTRE/ZP/HASSAN.

75°50'0"E 75°55'0"E 76°0'0"E 76°5'0"E 76°10'0"E 76°15'0"E 76°20'0"E 76°25'0"E 76°30'0"E