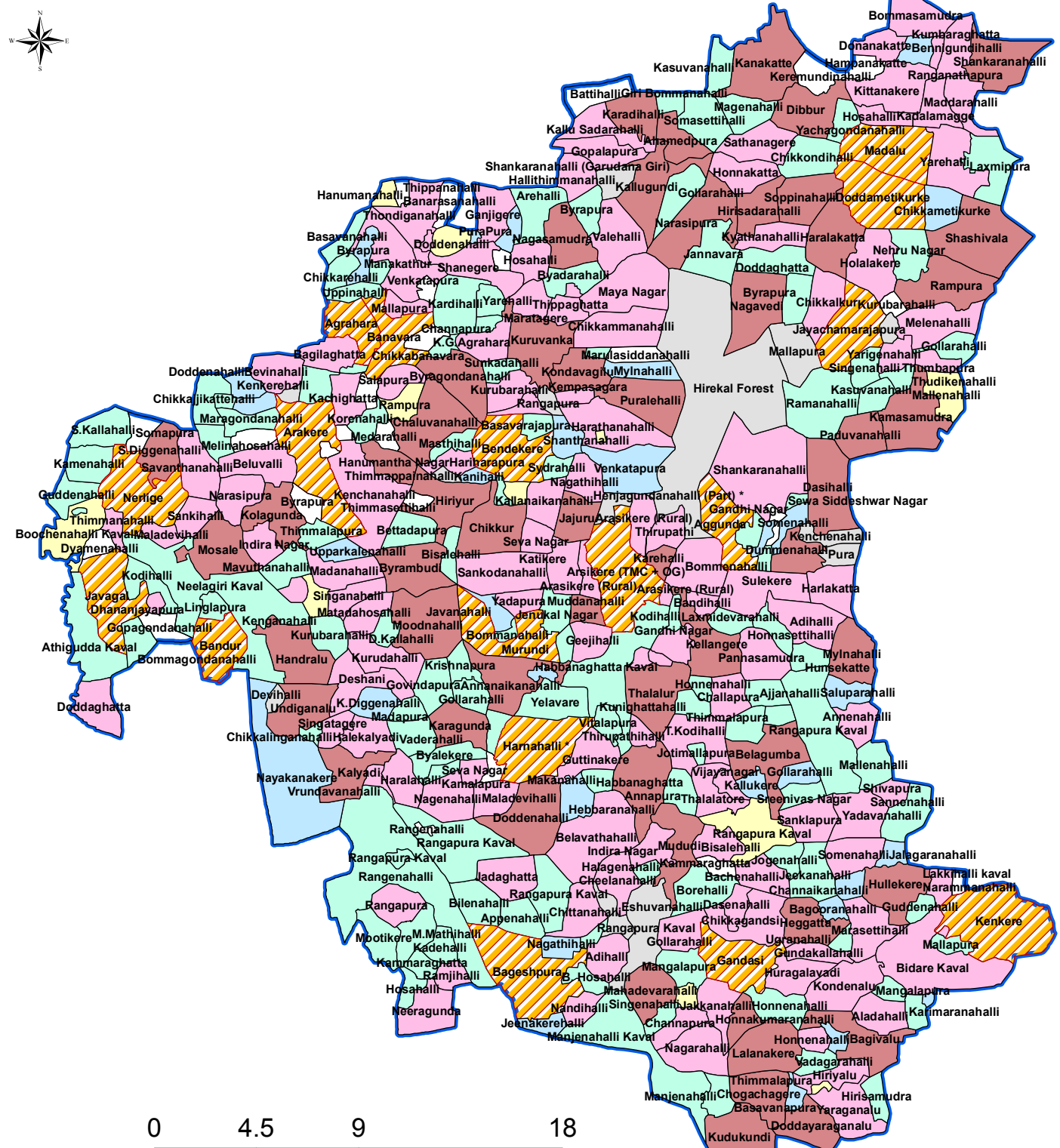
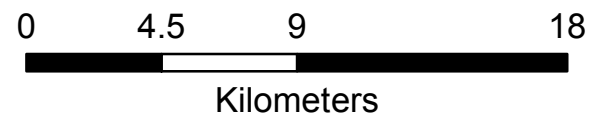
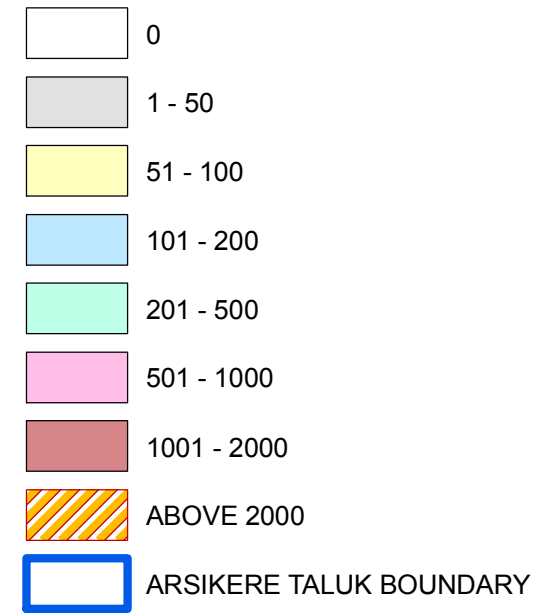


# ARASIKERE TALUK



**ARSIKERE TALUK  
POPULATION AS PER 2011 CENSUS**



PREPARED AT : NRDMS CENTRE/ZP/HASSAN.

76°0'0"E 76°5'0"E 76°10'0"E 76°15'0"E 76°20'0"E 76°25'0"E 76°30'0"E 76°35'0"E 76°40'0"E 76°45'0"E

13°30'0"N 13°25'0"N 13°20'0"N 13°15'0"N 13°10'0"N 13°5'0"N

76°0'0"E 76°5'0"E 76°10'0"E 76°15'0"E 76°20'0"E 76°25'0"E 76°30'0"E 76°35'0"E 76°40'0"E 76°45'0"E